

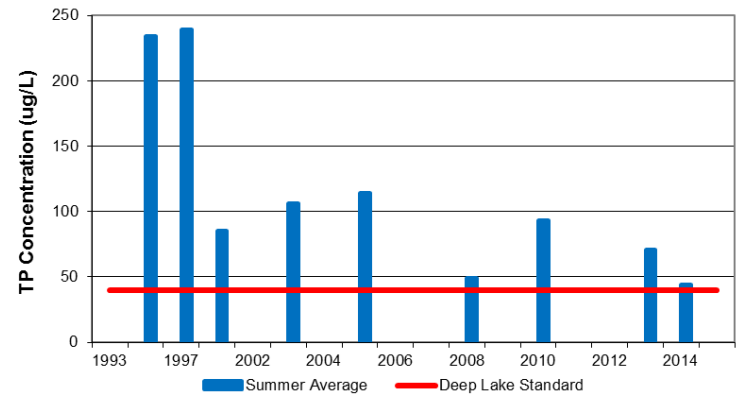
DNR ID# 27-0034
Surface Area 89 acres
Volume 937 acre-feet
Maximum Depth 39 feet
Mean Depth 10 feet
Tributary Area 1,237 acres
Depth Class Deep
Public Access Yes
Amenities Fishing pier
Park Access Yes
Impaired Nutrients
Invasive Species No



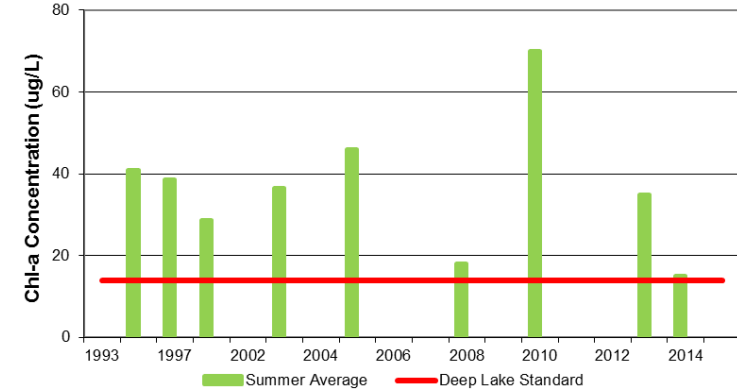
Watershed
 Management
 Commission
shinglecreek.org

CRYSTAL LAKE
 ROBBINSDALE

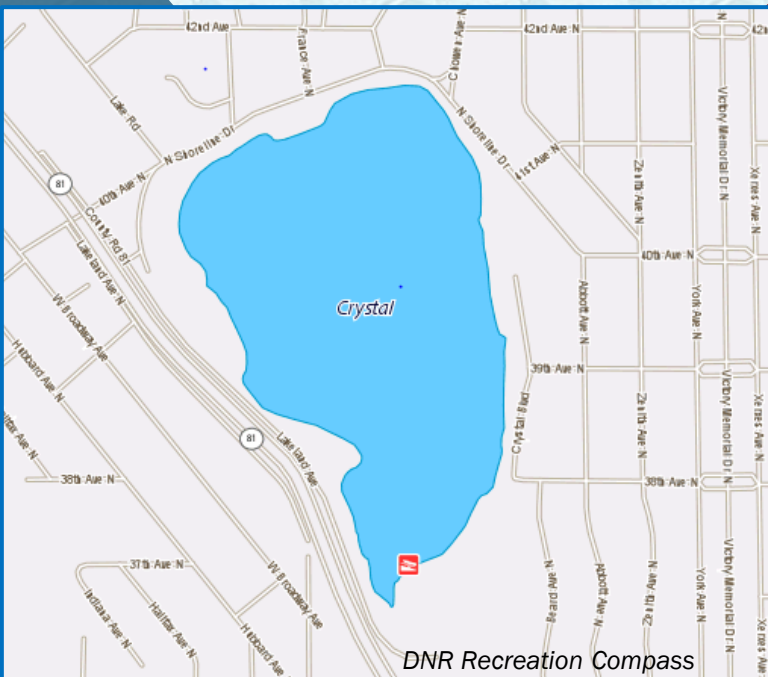
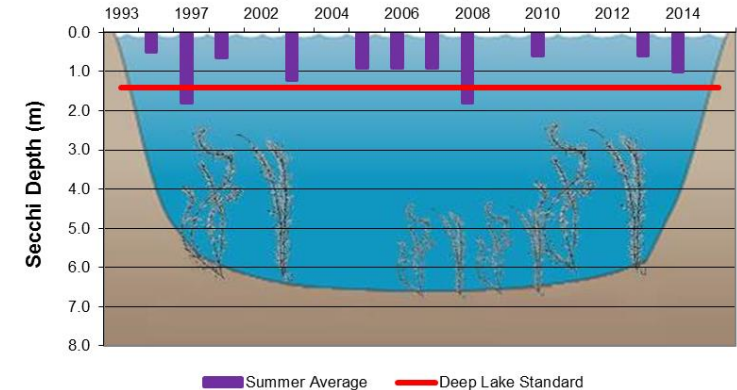
Crystal Lake Total Phosphorus



Crystal Lake Chlorophyll-a



Crystal Lake Transparency



DNR Recreation Compass

Lake
 Report
 Card