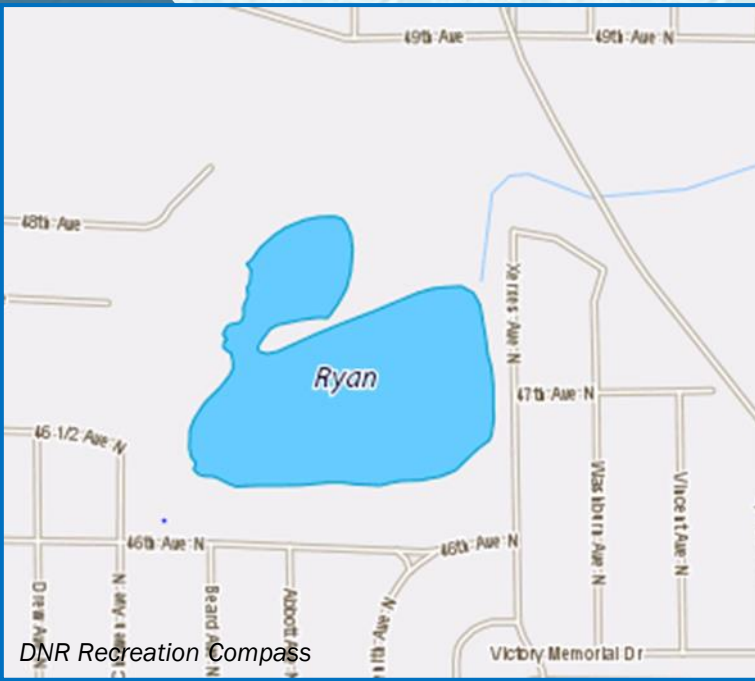
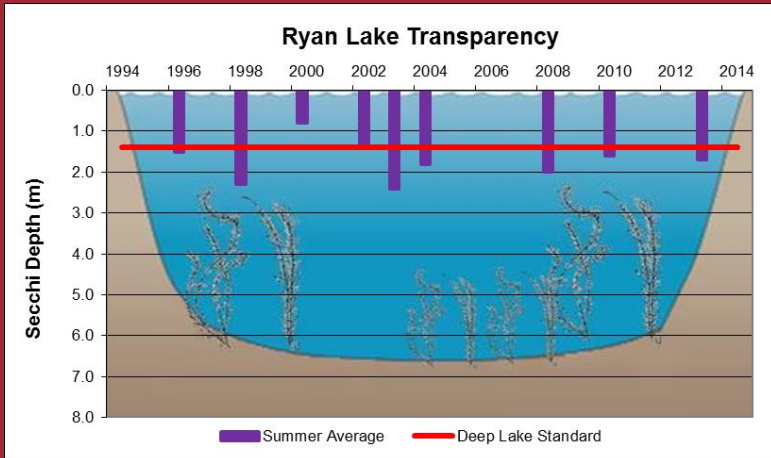
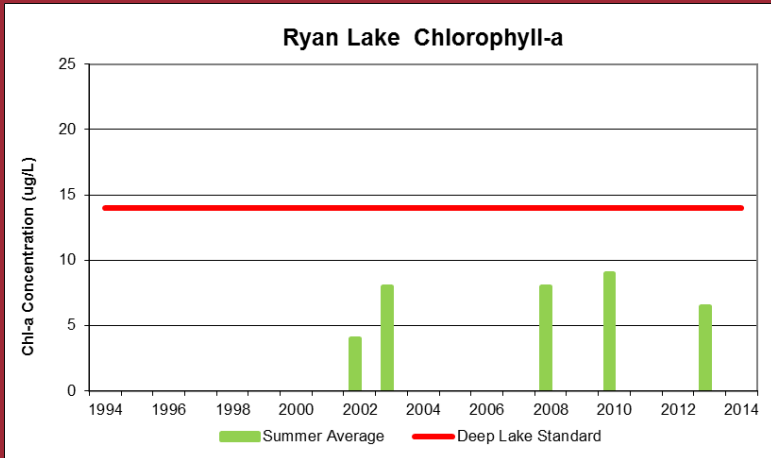
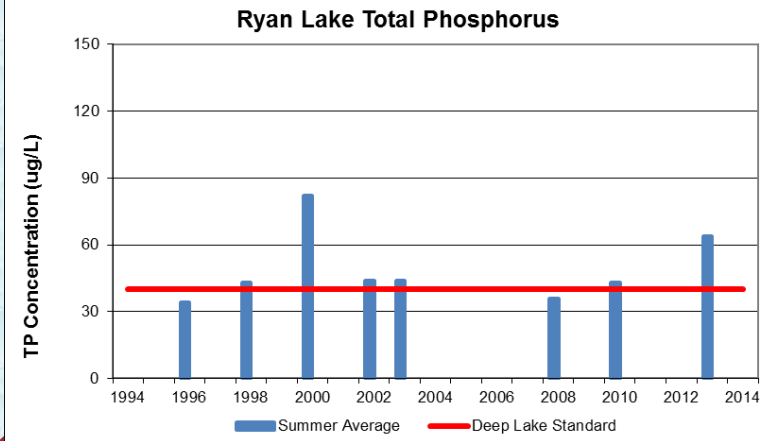


DNR ID# 27-0058
Surface Area 15 acres
Volume 235 acre-feet
Maximum Depth 36 feet
Mean Depth 15 feet
Tributary Area 291 acres
Depth Class Deep
Public Access No
Amenities Fishing pier
Park Access Yes
Impaired Delisted
Invasive Species No



Watershed
 Management
 Commission
shinglecreek.org

RYAN LAKE
 MINNEAPOLIS,
 ROBBINSDALE



Lake
 Report
 Card