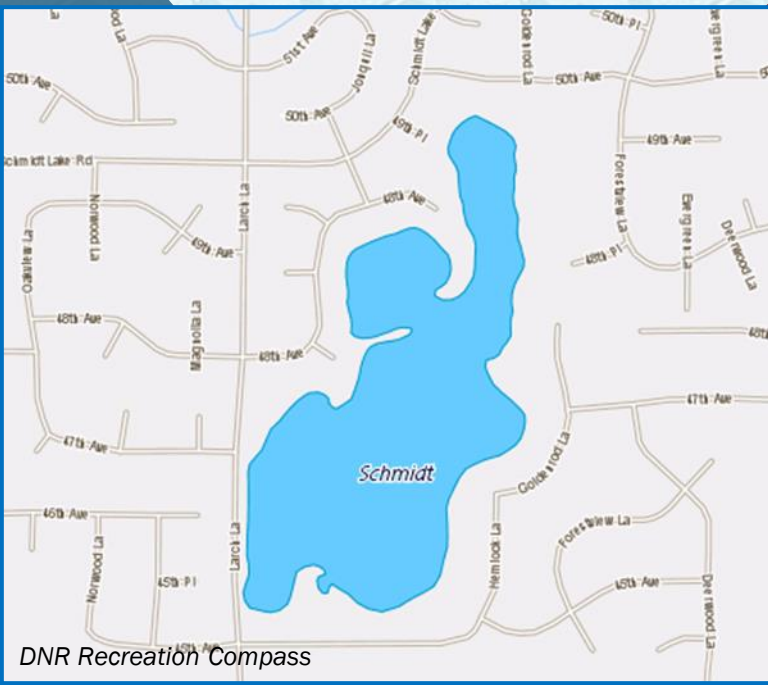


DNR ID# 27-0102
Surface Area 37 acres
Volume 202 acre-feet
Maximum Depth 27 feet
Mean Depth 5.5 feet
Tributary Area 232 acres
Depth Class Shallow
Public Access Curb cut
Amenities None
Park Access No
Impaired Delisted
Invasive Species Milfoil



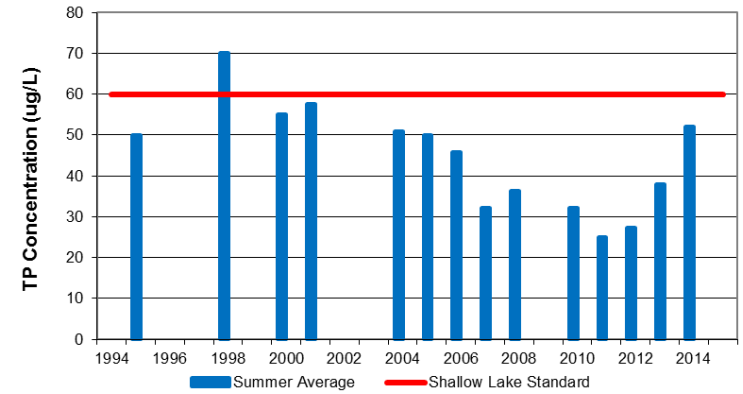
Watershed
 Management
 Commission
shinglecreek.org

SCHMIDT LAKE
 PLYMOUTH

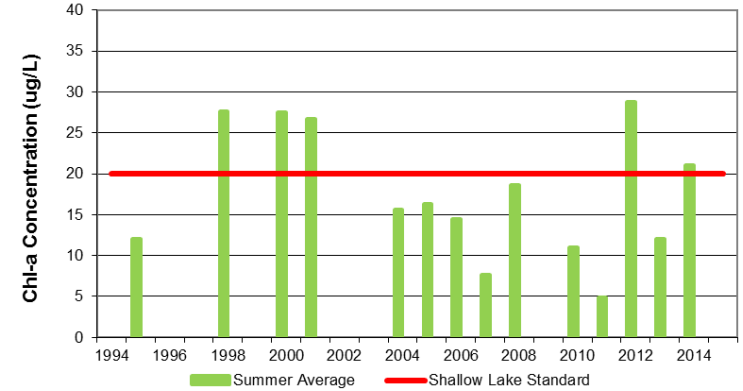


Lake
 Report
 Card

Schmidt Lake Total Phosphorus



Schmidt Lake Chlorophyll-a



Schmidt Lake Transparency

