

**DNR ID#** 27-0042-01

**Surface Area** 118 acres

**Volume** 448 acre-feet

**Maximum Depth** 10 feet

**Mean Depth** 3.8 feet

**Tributary Area** 3,672 acres

**Depth Class** Shallow

**Public Access** Yes

**Amenities** None

**Park Access** No

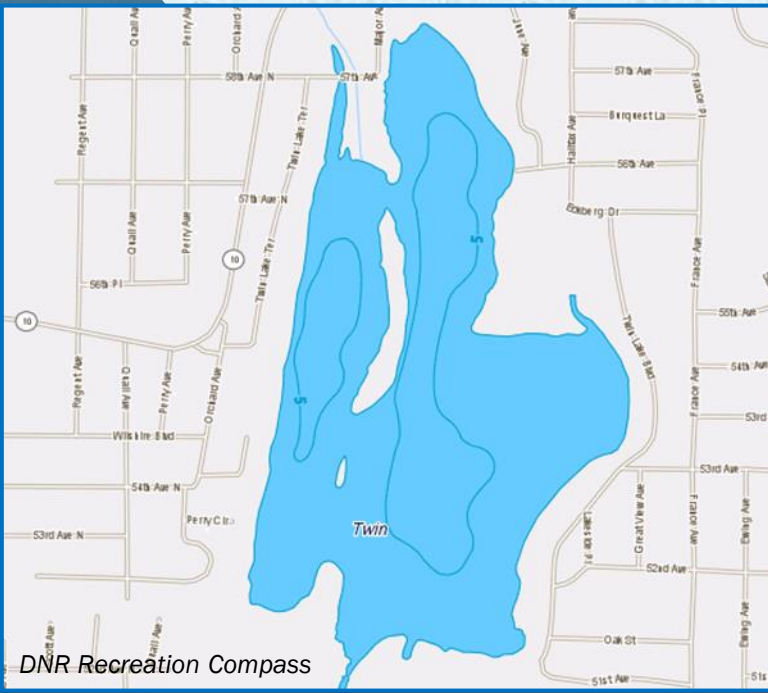
**Impaired** Nutrients

**Invasive Species** Milfoil, Curlyleaf



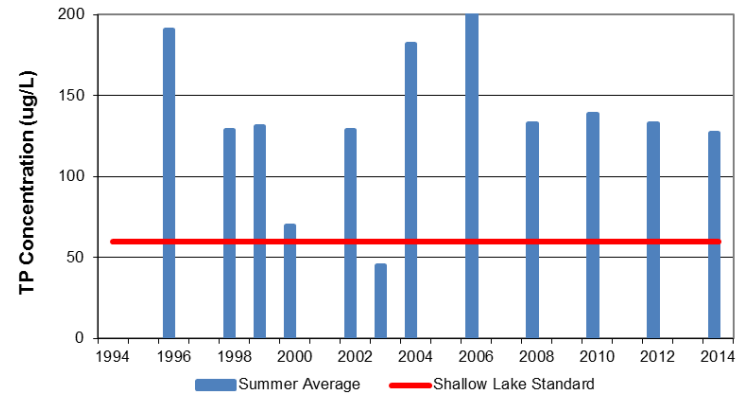
Watershed  
Management  
Commission  
[shinglecreek.org](http://shinglecreek.org)

**UPPER TWIN  
LAKE**  
BROOKLYN  
CENTER,  
CRYSTAL

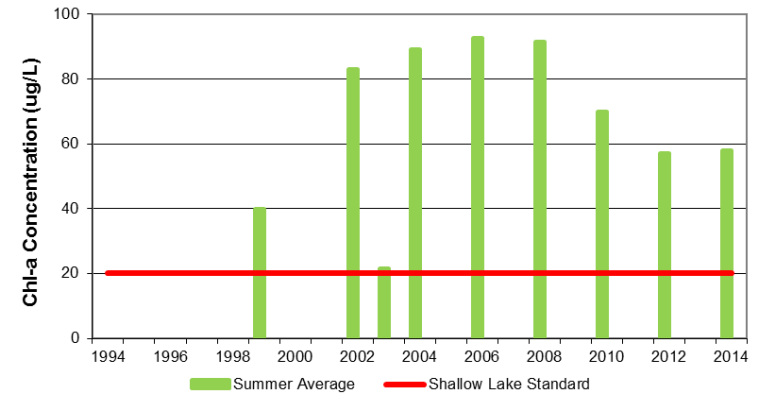


Lake  
Report  
Card

Upper Twin Lake Total Phosphorus



Upper Twin Lake Chlorophyll-a



Upper Twin Lake Transparency

